



Club Auto Moto d'Epoca 8VOLANTI "Tazio Nuvolari"



10-giu-18

3° Raduno Auto Moto Storiche Degli 8 VOLANTI

Partenza / Arrivo:

Bancole di Porto Mantovano / Ferri di Volta Mantovana

Grado di difficoltà:

facile

Distanza Totale:

62,1

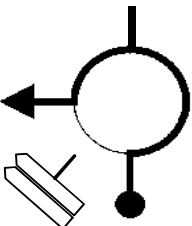

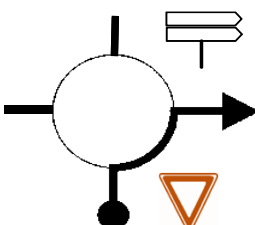
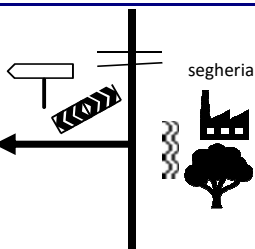



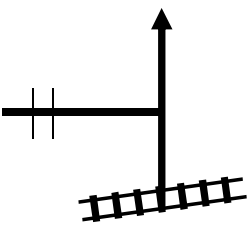


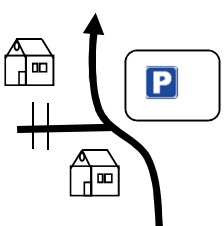
Note: Rispettare **SEMPRE** il codice della strada, prestare particolare attenzione nei centri abitati.

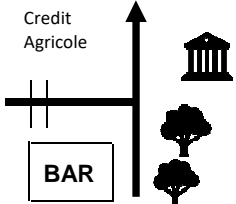
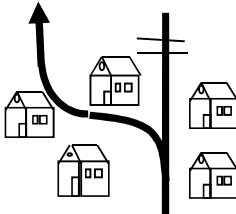
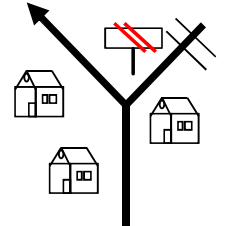
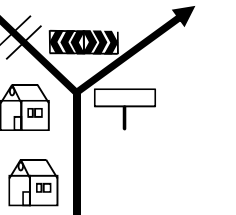
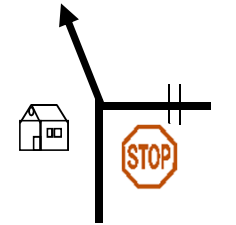

Sarà effettuata una sosta intermedia in piazza Cantarana a Volta Mantovana (nota 54)

prestare massima attenzione alla nota: 28 e 43

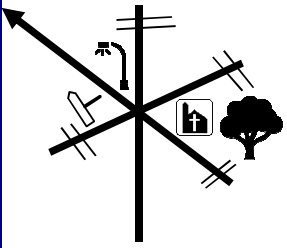



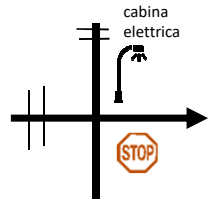

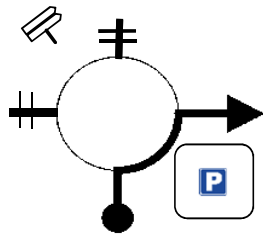









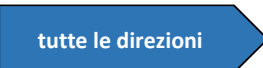



N° nota	KM tot. da start	KM parziali	Simbolo / Direzione	Note	coordinate GPS
1	0,0	0,00		START : GAZEBO 8 VOLANTI	 N-045°199.665 E-010°796.909
2	0,1	0,05			v.le Partigiani
3	0,4	0,33 			via Torino

N° nota	KM tot. da start	KM parziali	Simbolo / Direzione	Note	coordinate GPS
4	0,5	0,07 ↓			str. Dosso
5	0,6	0,17		tieni a Sinistra	via Bersaglieri D'Italia
6	1,3	0,63			via M.Biagi
7	1,5	0,22			via Bechelet
8	2,3	0,83 ↓			via K. Marx
9	2,4	0,09			str. SS Cisa

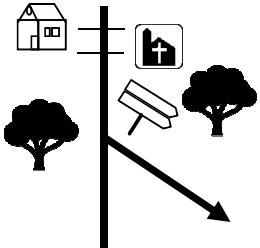

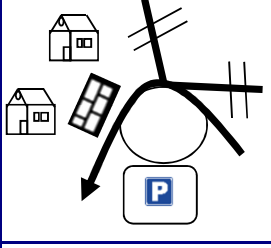



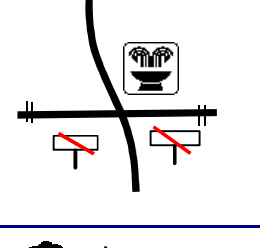
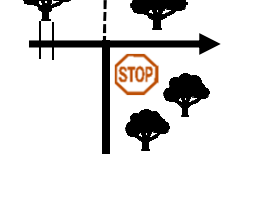

N° nota	KM tot. da start	KM parziali	Simbolo / Direzione	Note	coordinate GPS
10	3,2	0,79		<div style="background-color: green; color: white; padding: 2px; display: inline-block;">Modena Brennero</div> <div style="background-color: blue; color: white; padding: 2px; display: inline-block;">MARMIROLO 7</div>	
					ss. 62
11	4,7	1,47 		<div style="background-color: blue; color: white; padding: 2px; display: inline-block;">S.BRIZIO 3</div> <div style="background-color: blue; color: white; padding: 2px; display: inline-block;">ROTTA 5</div>	
					str. Roverbella Bancole
12	5,2	0,51		<div style="background-color: blue; color: white; padding: 2px; display: inline-block;">MARMIROLO</div>  	
					str. Chiaviche
13	5,9	0,78			
					V.le Marconi
14	7,1	1,11		 <div style="border: 1px solid gray; padding: 2px; display: inline-block;">centro abitato</div>	
					V.le Marconi
15	7,5	0,42 			
					P.zza Roma

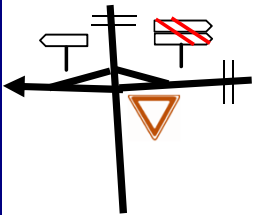

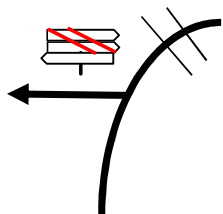




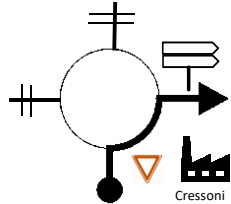
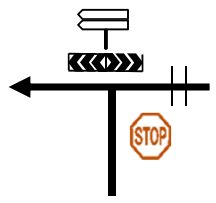
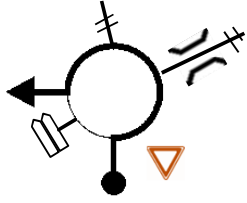
N° nota	KM tot. da start	KM parziali	Simbolo / Direzione	Note	coordinate GPS
16	7,6	0,14		via Tasselli	
17	8,0	0,41		via Fochessati	
18	8,4	0,39 ↓		Via Pasolini via Borgo	
19	8,5	0,10		Str. Muratello str. Muratello	
20	9,5	0,98 ↓		centro abitato via San Brizio	
21	9,7	0,23		via San Brizio	

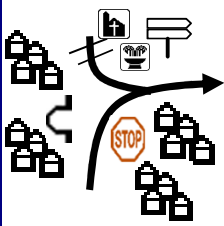
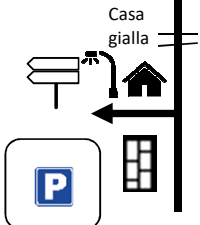
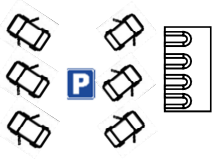

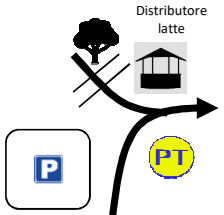
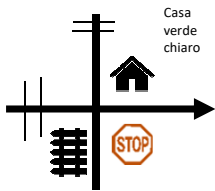


N° nota	KM tot. da start	KM parziali	Simbolo / Direzione	Note	coordinate GPS
22	10,1	0,37		ROVERBELLA str. Roverbella Bancole	
23	11,5	1,44		ROTTA str. Roverbella Bancole	
24	13,0	1,50		VERONA SP 17	
25	13,7	0,62		ROVERBELLA SP 17	
26	14,3	0,65		via Custoza	
27	14,7	0,38		TRENTO VALEGGIO SUL MINCIO via Trento e Trieste	



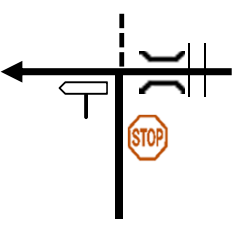


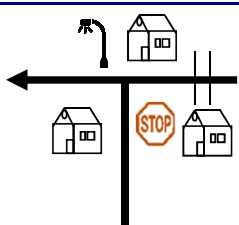
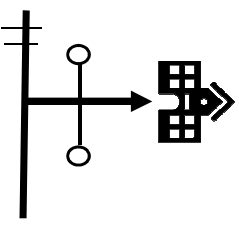


N° nota	KM tot. da start	KM parziali	Simbolo / Direzione	Note	coordinate GPS
28	18,4	3,68		   loc. Orlandina	Prestare massima attenzione. Incrocio dopo 900 mt dal curvone a destra
29	19,9	1,54		via Ferraris	
30	25,8	5,91 		  via Circonvallazione Sud	
31	25,9	0,13 		  via Roma	
32	26,0	0,04 		  p.zza Garibaldi	
33	26,0	0,06 		 P.le Vittorio Veneto	

N° nota	KM tot. da start	KM parziali	Simbolo / Direzione	Note	coordinate GPS
34	26,2	0,13 ↓			via Marconi
35	26,5	0,30			via S. Rocco
36	27,0	0,50			str.da Viscontea
37	27,3	0,34			Ponte Visconteo
38	27,7	0,39 ↓			 Ponte Visconteo N-045°354.721 E-010°725.537
39	27,9	0,21			SP 3

N° nota	KM tot. da start	KM parziali	Simbolo / Direzione	Note	coordinate GPS
40	30,0	2,05		loc. RELOIA loc. TONONI loc. TREBISONDA abbandonare la via principale per Strada Tononi	
41	31,2	1,27			
42	34,6	3,33 ↓			
43	34,9	0,31		FESTONI DAVINI   attenzione attraversamento SP 19 Strada Festoni	
44	37,3	2,42		via Tarsi via Boscone Strada Festoni	
45	39,4	2,14		 strada Cavallara	

N° nota	KM tot. da start	KM parziali	Simbolo / Direzione	Note	coordinate GPS
46	42,9	3,50		<p>CAVRIANA</p> <p>POZZOLENCO</p> <p>CASTELLARO LAG.</p> <p>tieni corsia a SINISTRA</p> 	
					via San Rocco
47	44,0	1,06		<p>VOLTA MANTOVANA</p> <p>Abbandona strada principale</p>   <p>CASTIGLIONE S.</p> <p>GUIDIZZOLO</p>	
					via Monte Pagano
48	47,4	3,40			
					strada Volta Pozzolengo
49	49,1	1,69		<p>CAVRIANA 8</p> <p>GOITO 11</p>	
					strada del Garda
50	51,7	2,57		<p>MANTOVA</p> <p>GOITO</p>	
					SP 19 via Borgo stazione
51	52,9	1,26		<p>VOLTA MANTOVANA</p> <p>Strada dei Vini e Saponi Mantovani</p>	
					via Goito

N° nota	KM tot. da start	KM parziali	Simbolo / Direzione	Note	coordinate GPS
52	53,9	1,03 ↓		<p>piazza XX Settembre</p> <p>POZZOLO 6</p>	
					via Roma
53	54,0	0,07 ↓		<p>piazza Cantarana</p> <p>RSA Beata Paola</p>	
					p.zza Cantarana
54	54,1	0,05 ↓		Sosta per visita Palazzo Gonzaga parcheggiare nelle due piazze attigue separate dal porticato	
					p.zza Cantarana N-045°320.611 E-010°661.160
55	54,1	0,03			
					via Gonzaga
56	54,6	0,48 ↓		 Strada in salita	
					via Folegno
57	54,6	0,04		<p>MANTOVA</p> <p>tutte le direzioni</p>	
					via Roma

N° nota	KM tot. da start	KM parziali	Simbolo / Direzione	Note	coordinate GPS
58	58,3	3,69		<div style="border: 1px solid black; padding: 2px; display: inline-block;">via LEVATA</div> 	via Levata
59	59,9	1,57		<div style="border: 1px solid black; padding: 2px; display: inline-block;">via GELSI</div>  	via Gelsi
60	61,1	1,24			via Ferri
61	62,1	0,96		 Trattoria LA FONTANA parcheggiare a pettine all'interno delle righe	 N-045°293.707 E-010°717.115

Note: in caso di necessità contattare i seguenti numeri:

LUIGI 339 32 36 785

ALDO 335 73 78 925

CARLO 338 21 29 202